



**PANGKARANIWANG PULONG  
KAUTUSANG BAYAN BLG. 798**

**TRANSFER CERTIFICATE OF TITLE NO. 040-2015020379**

A parcel of land (Lot 3304-A-1-C of the Subd.Plan Psd-03-179973 being a portion of Lot 3304-A-1 Psd-03-168873, LRC Rec. No. 8509), situated in the Brgy.Prenza 1, Mun. ofMarilao, Prov. of Bul., Is. of Luzon. Bounded on the SE along line 1-2-3 by Lot 304-A-2, Psd-03-168873 on the SW, SE& NE along lines 3-4-5-6 by Lot 3304-A-1-B of the Subd. Plan on the SE along lines 6-7-8 by Lot 3312, Lolomboy Est. & on the NW & NE along line 8-9-1 by Lot 3304-B, Psd-03-142250. Beginning at a pt. marked "1" on plan being S. 48 deg. 14'E., 1165.73 m. from Mon. No. 28, Lolomboy Est.; thence S. 01 deg/00'W., 12.03 to pt. 2; S. 01 deg. 26'W., 0.20 m. to pt. 3; N. 36 deg. 50'W., 13.43 m. to pt. 4; S. 81 deg. 01'W., 48.17 m. to pt. 5; S. 08 deg. 59'E., 22.77 m. to pt. 6; S. 81 deg. 01'W., 18.14 m. to pt. 7; N. 52 deg. 29'W., 65.20 m. to pt. 8; N. 17 deg. 59'E., 51.19 m. to pt. 9; S. 68 deg. 26'E., 119.84 m. to the pt. of beginning; containing an area of FIVE THOUSANDFIVE HUNDRED SEVENTY NINE (5,579) SQ. M., MORE OR LESS. All pts.ref. to are indicated on the plan & are marked on the grd. by Old PSCyl. Conc. Mons. 15cms in Dia.; Corners 3,4,5,6 by PS Cyl. Conc. Mons. 15 x 40 cms.Bearing True; Date of Orig. Survey, July 23, 1906-Sept. 23, 1907 & that of the Subd. Survey, Sept. 14, 2009 & was approved on Dec. 10, 2009

**TRANSFER CERTIFICATE OF TITLE NO. 040-2014018783**

A parcel of land (Lot 3304-B of the Subd.Plan, Psd-03-142250, being a portion of Lot 3304, Lolomboy Est., L.R.C. Rec. No.\_\_), situated in the Bo.ofPrenza Uno, Mun. of Marilao, Prov. of Bul. Bounded on the NW., along lines 16-17-18-1-2 by Lot 3305; on the NE., along line 2-3 by Lot 3303; along line 3 to 8 by Lot 3347; along line 8-9 by Lot 3308, All of Lolomboy Est., on the SE., & SW., along line 9 to 12 by Lot 3304-A, of the Subd. Plan; on the SW., along line 12 to 16 by Lot 3312, Lolomboy Est., Beginning at a pt. marked "1" on plan being S. 50 deg. 47'E., 903.80 m. from Mon. 28, Lolomboy Est., thence N. 34 deg. 47'E., 24.70 m. to pt. 2; thence S. 49 deg. 06'E., 121.40 m. to pt. 3; thence S. 56 deg. 29'W., 27.70 m. to pt. 4; thence S. 14 deg. 11'W., 18.40 m. to pt. 5; thence S. 11 deg. 58'E., 18.80 m. to pt. 6; thence S. 46 deg. 42'E., 50.90 m. to pt. 7; thence S. 61 deg. 52'E., 43.00 m. to pt. 8; thence S. 83 deg. 55'E., 24.80 m. to pt. 9; thence S. 17 deg. 12'W., 40.90 m. to pt. 10; thence S. 17 deg. 26'W., 121.81 m. to pt. 11; thence S. 17 deg. 59'W., 51.19 m. to pt. 12; thence N. 72 deg. 28'W., 36.20 m. to pt. 13; thence S. 76 deg. 15'W., 43.80 m. to pt. 14; thence N. 30 deg. 59'W., 47.80 m. to pt. 15; thence N. 47 deg. 58'W., 41.10 m. to pt. 16; thence N. 84 deg. 03'E., 32.00 m. to pt. 17; thence N. 10 deg. 32'E., 135.60 m. to pt. 18; thence N. 82 deg. 32'E., 33.90 m. to the pt. of beginning; containing an area of TWENTY NINE THOUSAND EIGHT HUNDRED TWENTY FIVE POINT SEVENTY (29,825.70) SQ. M. MORE OR LESS. All pts.ref. to are indicated on the plan and are marked on the grd. by PS Cyl. Conc. Mons. 15 x 40 cms. Bearings True; Date of Orig. Survey, June 23, 1906 & Sept. 23, 1907 and that of the Subd. Survey, July 20, 2004 & Aug. 23, 2004 and was approved on Feb. 3, 2005.


**Seksiyon 2.**Angkautusangbayangito ay magkakabisa simula saarawngpagkakapatibay.

**PINAGTIBAY,**Marso 14, 2016.



**PANGKARANIWANG PULONG  
KAUTUSANG BAYAN BLG. 798**

**PINAMUNUAN:**



**ANDRE FAVIAN D. SANTOS**  
Pangalawang Punong Bayan  
Pinunong Tagapangulo


**PINATOTOHANAN:**



**EDGAR P. RAMIREZ**  
Kalihimng Sangguniang Bayan

**PINAGTIBAY: MAR 18, 2016**


Petsa



**JUANITO H. SANTIAGO**  
Punong Bayan

**PAGPAPATUNAY**

PinatutunayankonaangkautusangbayangitonapinagtibaysaikatlongpagbasanoongMarso 14, 2016, ay lubosnanaipasasanaturangpetsa.



**EDGAR P. RAMIREZ**  
Kalihim ng Sangguniang Bayan